










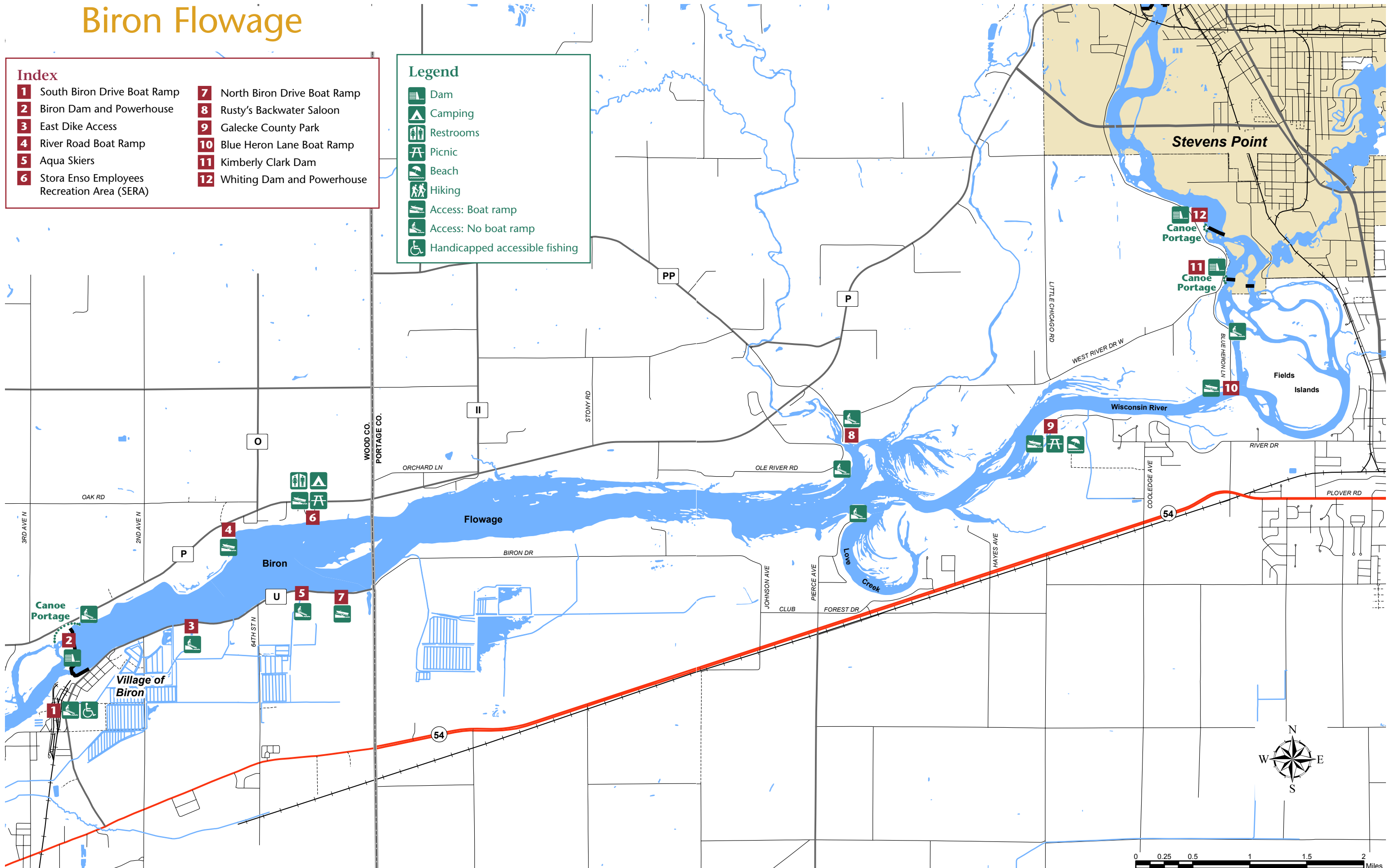
Biron Flowage

Index

- | | |
|------------------------------------------------------|--------------------------------------|
| 1 South Biron Drive Boat Ramp | 7 North Biron Drive Boat Ramp |
| 2 Biron Dam and Powerhouse | 8 Rusty's Backwater Saloon |
| 3 East Dike Access | 9 Galecke County Park |
| 4 River Road Boat Ramp | 10 Blue Heron Lane Boat Ramp |
| 5 Aqua Skiers | 11 Kimberly Clark Dam |
| 6 Stora Enso Employees Recreation Area (SERA) | 12 Whiting Dam and Powerhouse |

Legend

-  Dam
-  Camping
-  Restrooms
-  Picnic
-  Beach
-  Hiking
-  Access: Boat ramp
-  Access: No boat ramp
-  Handicapped accessible fishing



Note: CWPCo. does not allow any off-road vehicles on its lands except on designated access roads.