











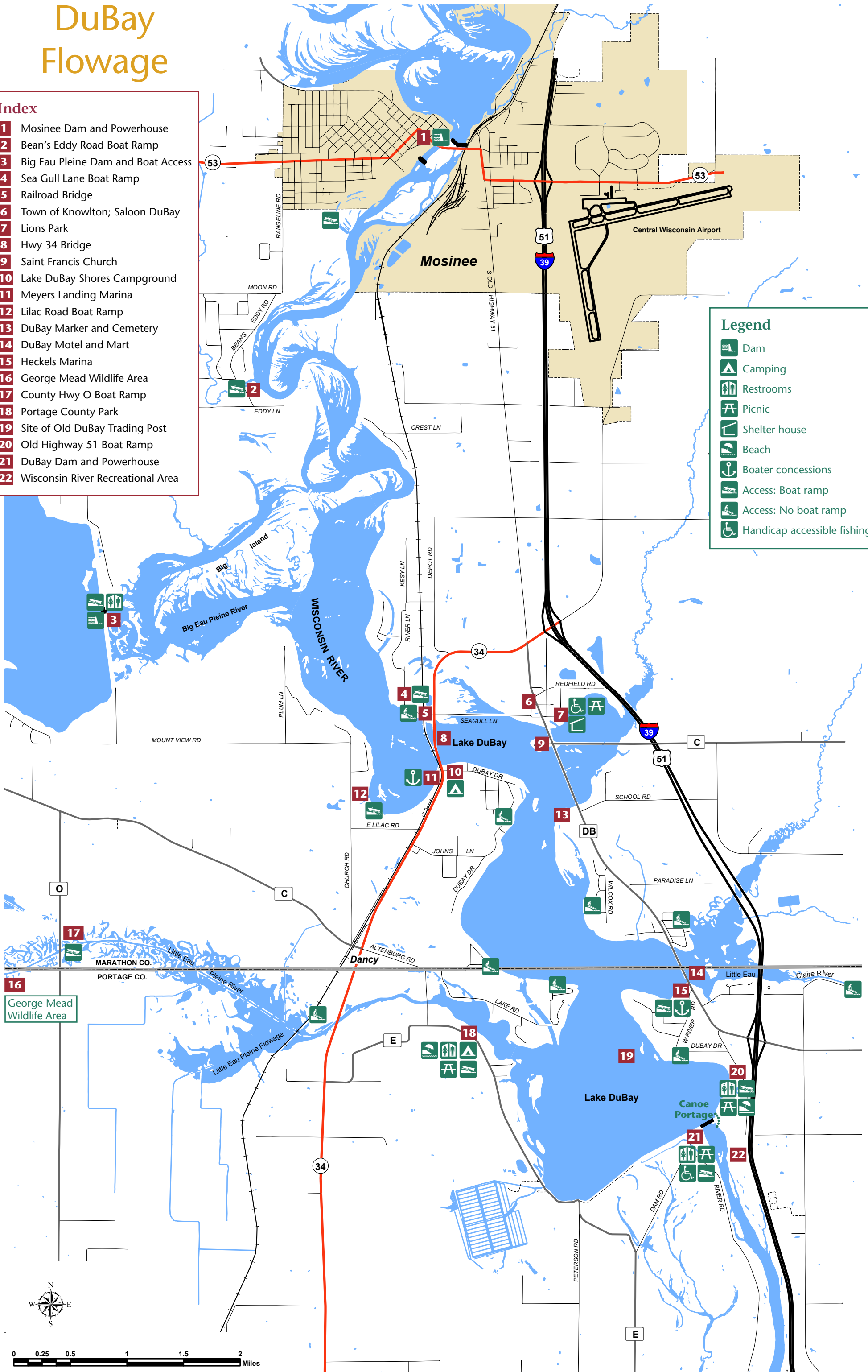
# DuBay Flowage

## Index

- 1** Mosinee Dam and Powerhouse
- 2** Bean's Eddy Road Boat Ramp
- 3** Big Eau Pleine Dam and Boat Access
- 4** Sea Gull Lane Boat Ramp
- 5** Railroad Bridge
- 6** Town of Knowlton; Saloon DuBay
- 7** Lions Park
- 8** Hwy 34 Bridge
- 9** Saint Francis Church
- 10** Lake DuBay Shores Campground
- 11** Meyers Landing Marina
- 12** Lilac Road Boat Ramp
- 13** DuBay Marker and Cemetery
- 14** DuBay Motel and Mart
- 15** Heckels Marina
- 16** George Mead Wildlife Area
- 17** County Hwy O Boat Ramp
- 18** Portage County Park
- 19** Site of Old DuBay Trading Post
- 20** Old Highway 51 Boat Ramp
- 21** DuBay Dam and Powerhouse
- 22** Wisconsin River Recreational Area

## Legend

-  Dam
-  Camping
-  Restrooms
-  Picnic
-  Shelter house
-  Beach
-  Boater concessions
-  Access: Boat ramp
-  Access: No boat ramp
-  Handicap accessible fishing



Note: CWPCo. does not allow any off-road vehicles on its lands except on designated access roads.